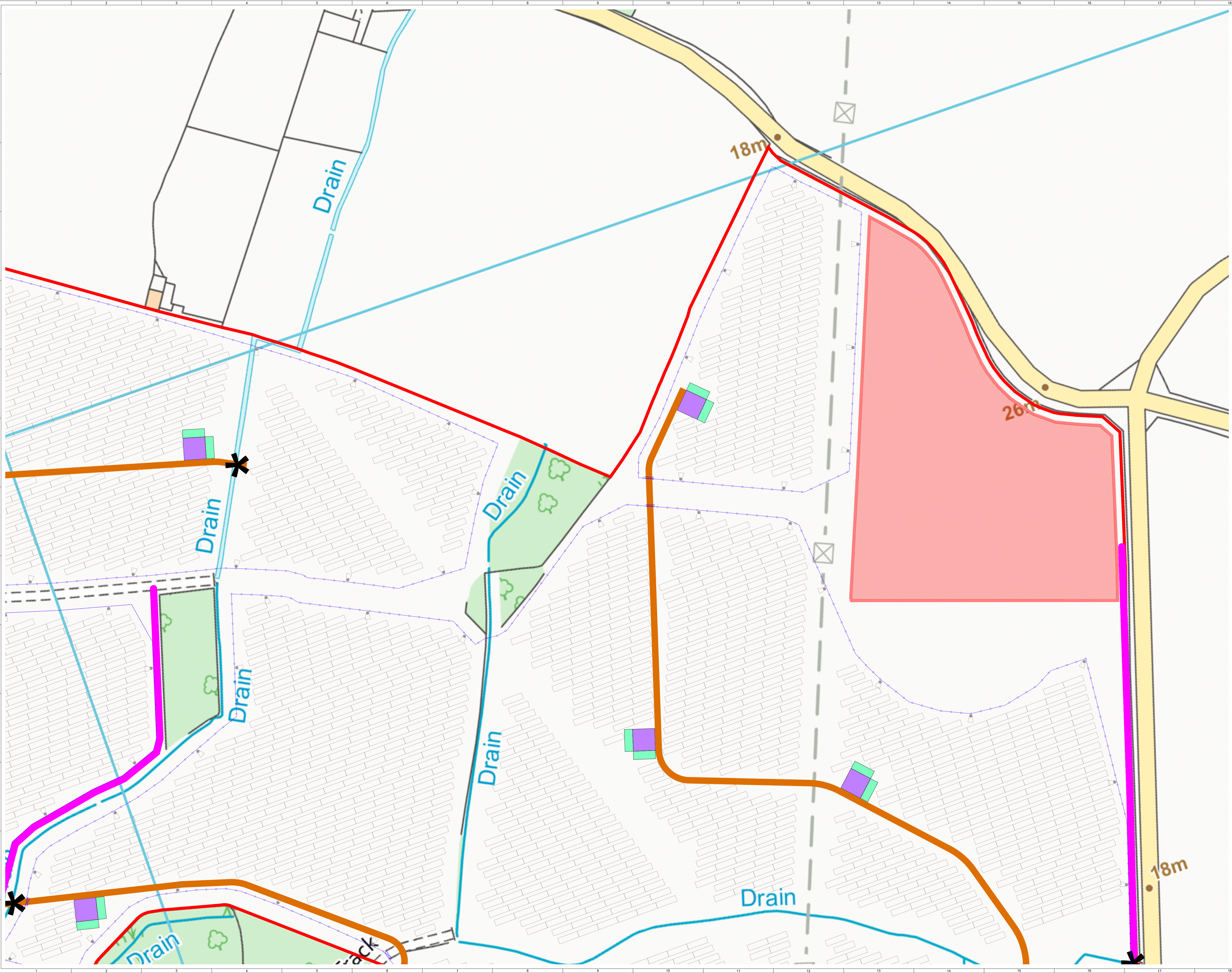
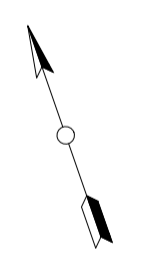


- KEY:
- DEVELOPMENT BOUNDARY
  - EXCLUDED FROM DEVELOPMENT BOUNDARY
  - NEW ACCESS TRACK
  - INDICATIVE SOLAR PV ARRAY
  - INVERTER
  - INVERTER HARDSTAND
  - SUBSTATION COMPOUND
  - TEMPORARY CONSTRUCTION COMPOUND
  - SURFACE WATER ATTENUATION
  - - - FENCE LINE
  - GATE (FENCE)
  - ✱ WATERCOURSE CROSSING
  - PERMISSIVE PATHS
  - ◐ CCTV
  - SPARES CONTAINERS
  - GATE (BOUNDARY)
  - SHEEP HANDLING SYSTEM



SHEET 3 OF 6




7	FG	MC	CC	2023-07-07	SOLAR ARRAY UPDATE
6	FG	MC	CC	2022-11-11	INFRASTRUCTURE LAYOUT UPDATE
5	FG	MC	CC	2022-08-04	BELLMOUTH UPDATE
4	FG	IB	EB	2022-07-27	FENCELINE UPDATE
ISSUE	DRAWN	CHKD	APPD	DATE	REVISION NOTES
PURPOSE					COORDINATES
PLANNING					OSGB 1936
SCALE		1:1250 @ A1		DATUM	N/A
LAYOUT DWG		N/A		T.LAYOUT NO.	N/A

PROJECT TITLE  
**LONGHEDGE SOLAR FARM**

DRAWING TITLE  
**FIGURE 5 INFRASTRUCTURE LAYOUT**

RES DRAWING NUMBER	04668-RES-LAY-DR-PT-005	REV	7
--------------------	-------------------------	-----	---

THIS DRAWING IS THE PROPERTY OF RENEWABLE ENERGY SYSTEMS LIMITED AND NO REPRODUCTION MAY BE MADE IN WHOLE OR IN PART WITHOUT PERMISSION



BEAUFORT COURT,  
EGG FARM LANE,  
KINGS LANGLEY,  
HERTS WD4 8LN, UK  
TEL: +44 (0) 1923 290000  
WWW.RES-GROUP.COM