

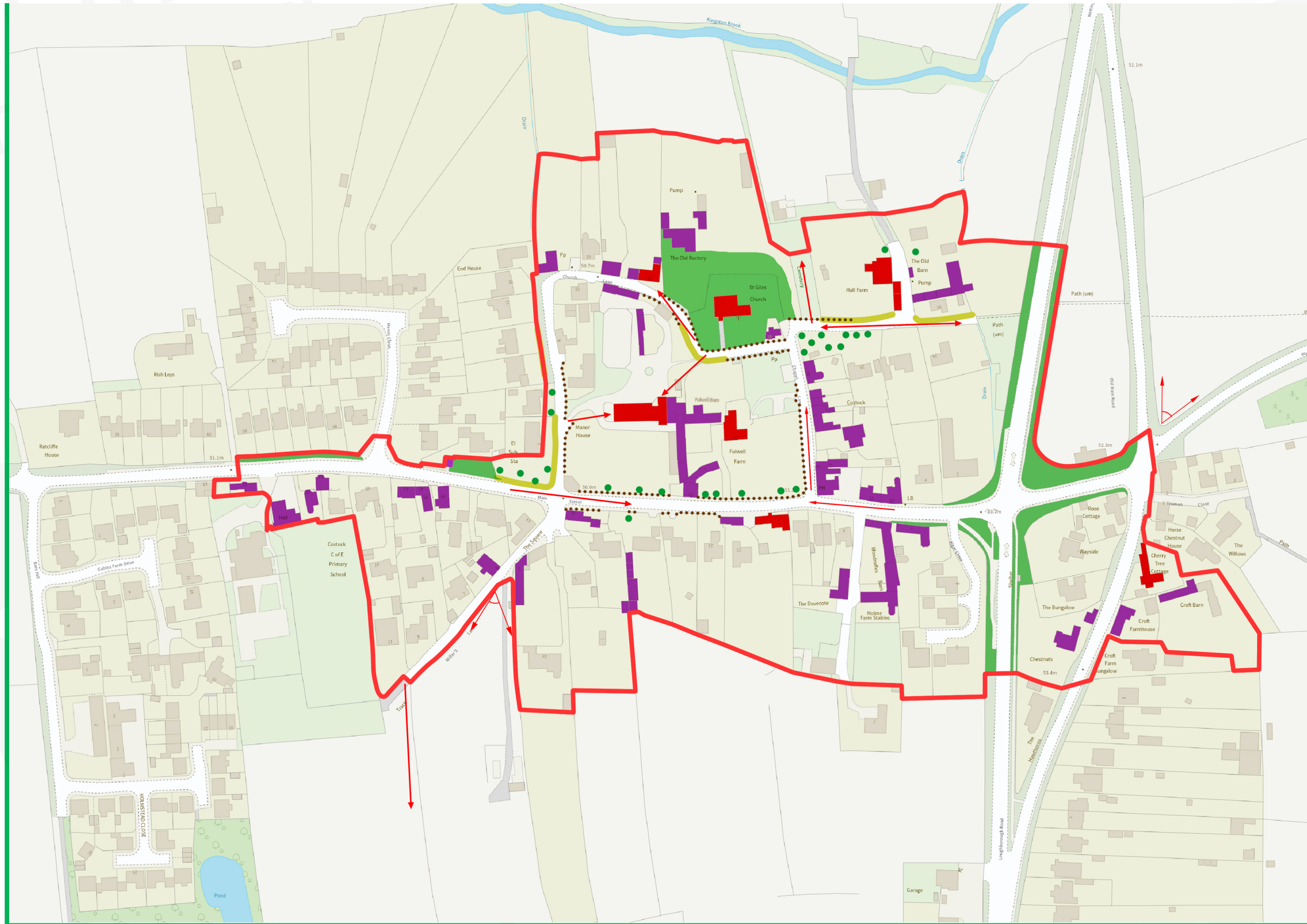











Rushcliffe
Borough Council

COSTOCK

TOWNSCAPE APPRAISAL

It should be noted that the content of this map is not a comprehensive account of every significant building, structure, tree, wall, feature, or space. Therefore, any omission should not be assumed to imply that they are of no interest.



-  Conservation Area Boundary
-  Listed Buildings
-  Key Unlisted Buildings
-  Positive Open Space
-  Significant Tree
-  Group of Trees
-  Significant Fence / Wall / Gate
-  Significant Views
-  Significant Views

This map is reproduced from Ordnance Survey material with the permission of Ordnance Survey on behalf of the Controller of Her Majesty's Stationary Office © Crown Copyright. Unauthorised reproduction infringes Crown Copyright and may lead to prosecution or civil proceedings.