









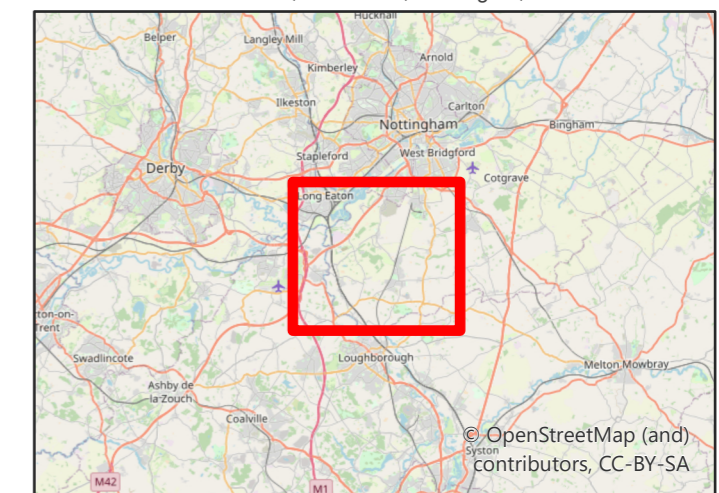


Kingston Solar Farm Woodland ZTV with Visibility Percentages Figure 3

Key

-  Development Boundary
-  2km, 5km Study Area
-  Forestry
- Visibility %
 -  1-20%
 -  21-40%
 -  41-60%
 -  61-80%
 -  81-100%
-  Bridleways
-  PROWs

Neo Office Address:
Cinnamon House, Crab Lane, Warrington, WA2 0XP



© OpenStreetMap (and) contributors, CC-BY-SA

0 1.25 2.5 5 Kilometers

Date: 14/06/2023
 Drawn By: Jamie McGhee
 Scale (A3): 1:47,500
 Drawing No: NEO00763/0541/A

