

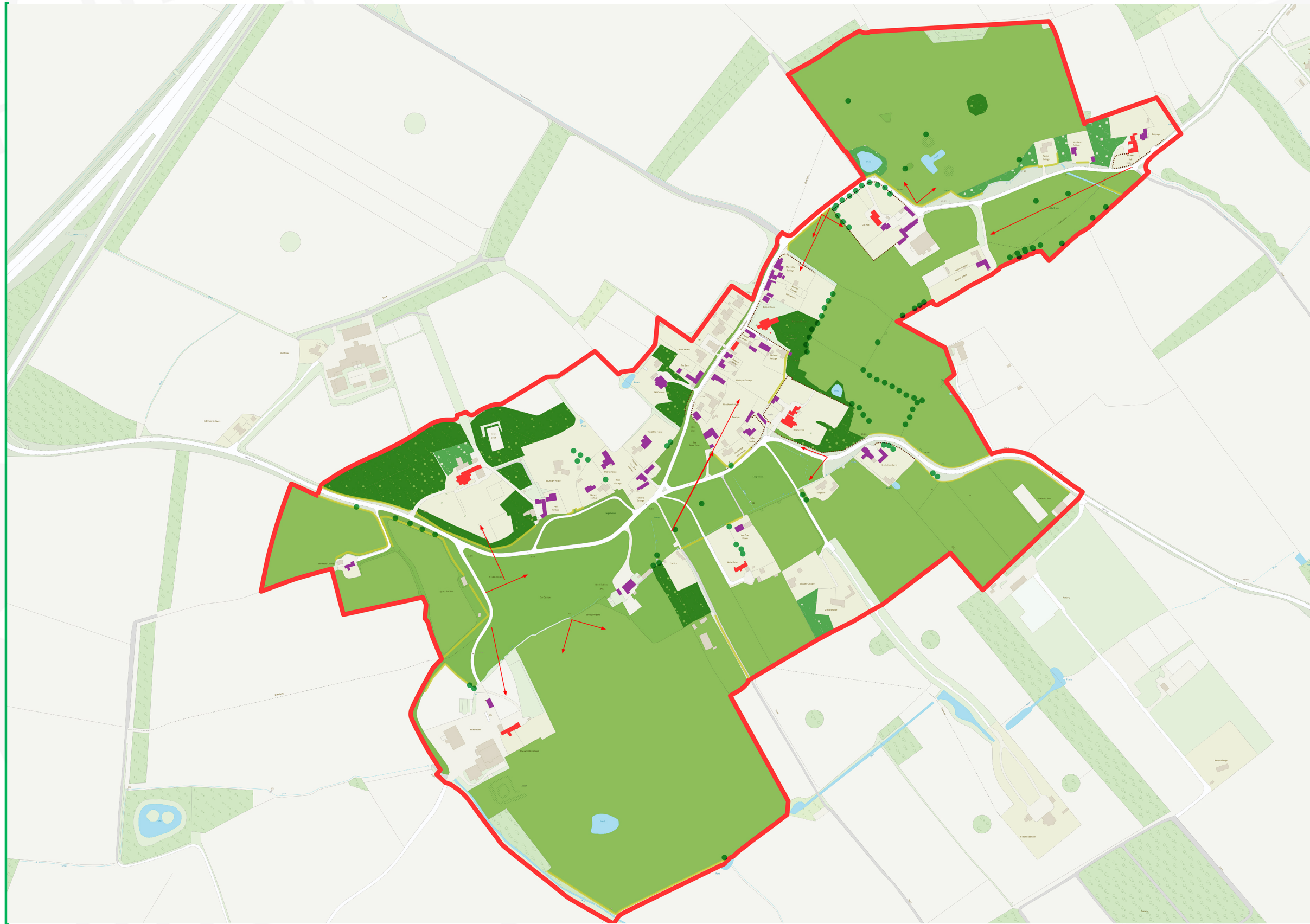













Rushcliffe
Borough Council

CAR COLSTON

It should be noted that the content of this map is not a comprehensive account of every significant building, structure, tree, wall, feature, or space. Therefore, any omission should not be assumed to imply that they are of no interest.

TOWNSCAPE APPRAISAL



-  Listed Buildings
-  Key Unlisted Buildings
-  Positive Open Space
-  Conservation Area Boundary
-  Significant Views
-  Panoramic Views
-  Wooded Areas
-  Significant Trees
-  Group of Trees
-  Hedges
-  Significant Walls / Fences / Gates

This map is reproduced from Ordnance Survey material with the permission of Ordnance Survey on behalf of the Controller of Her Majesty's Stationary Office © Crown Copyright. Unauthorised reproduction infringes Crown Copyright and may lead to prosecution or civil proceedings.