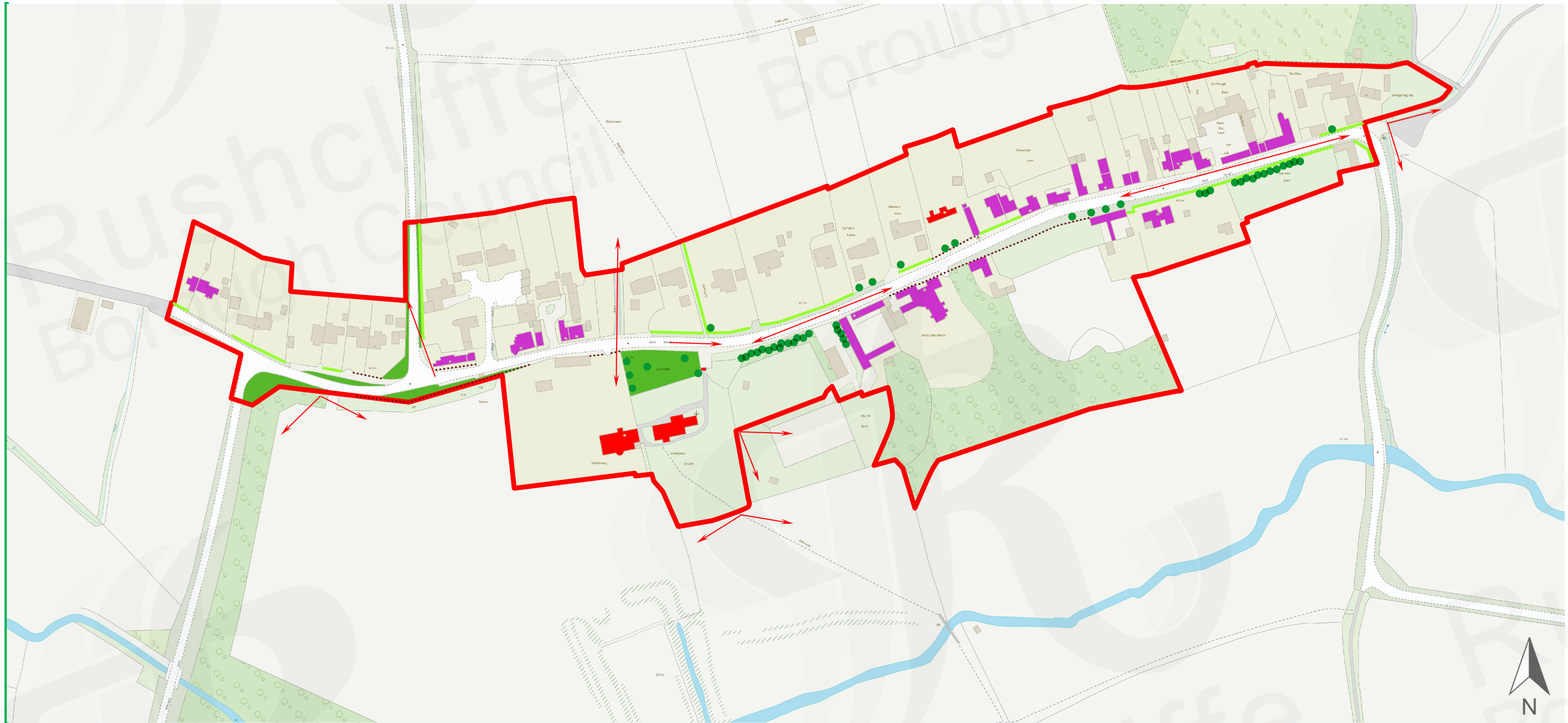












# West Leake Conservation Area

## TOWNSCAPE APPRAISAL

It should be noted that the content of this map is not a comprehensive account of every significant building, structure, tree, wall, feature, or space. Therefore, any omission should not be assumed to imply that they are of no interest.



- |  |  |  |
|--|--|--|
|  Listed Buildings       |  Conservation Area Boundary |  Significant Hedge                  |
|  Key Unlisted Buildings |  Significant Group of Trees |  Significant Fences, Gates or Walls |
|  Positive Open Space    |  Significant Tree           |  Significant Views                  |
|  |  |  Panoramic Views                    |

This map is reproduced from Ordnance Survey material with the permission of Ordnance Survey on behalf of the Controller of Her Majesty's Stationary Office © Crown Copyright. Unauthorised reproduction infringes Crown Copyright and may lead to prosecution or civil proceedings.