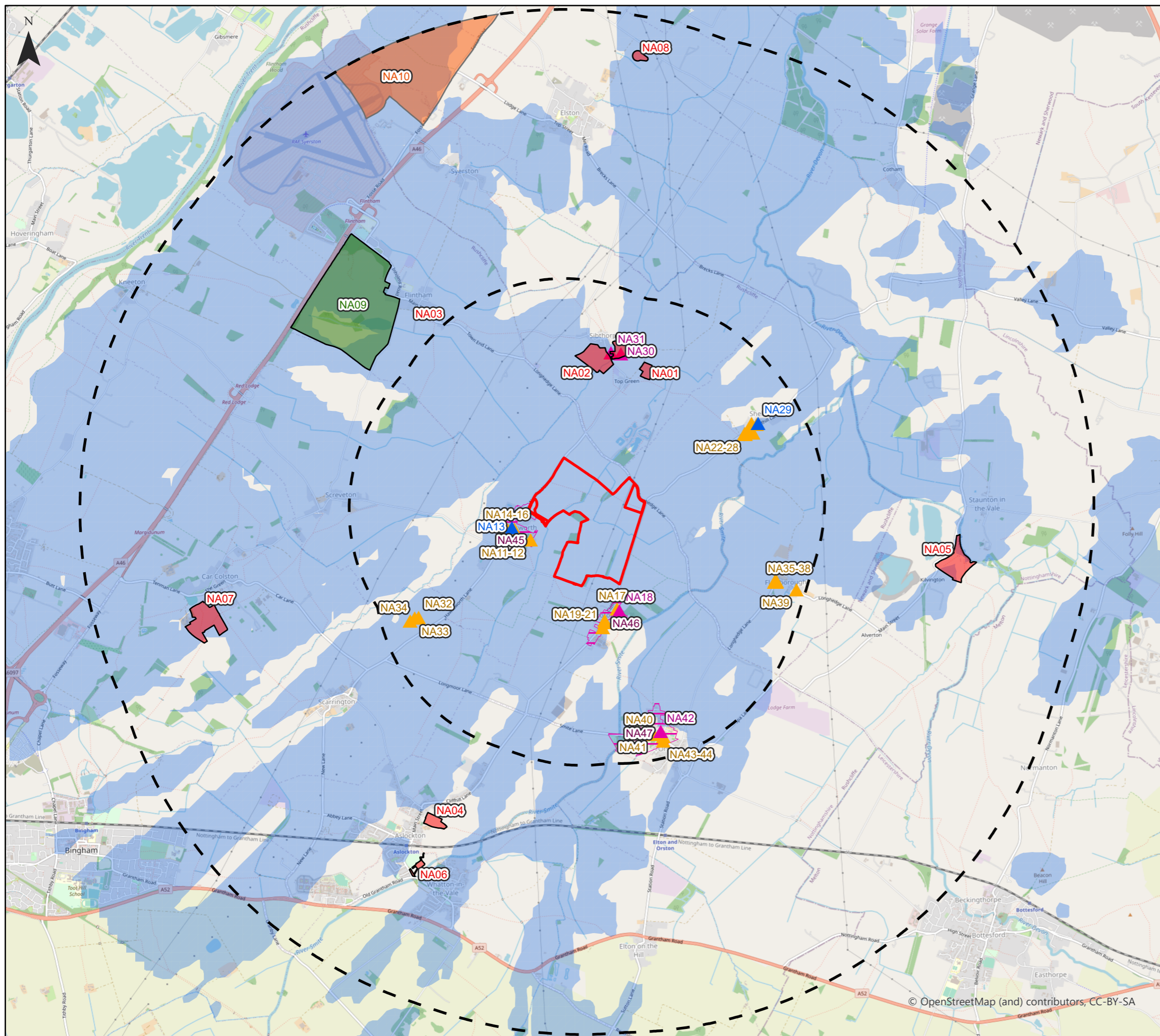



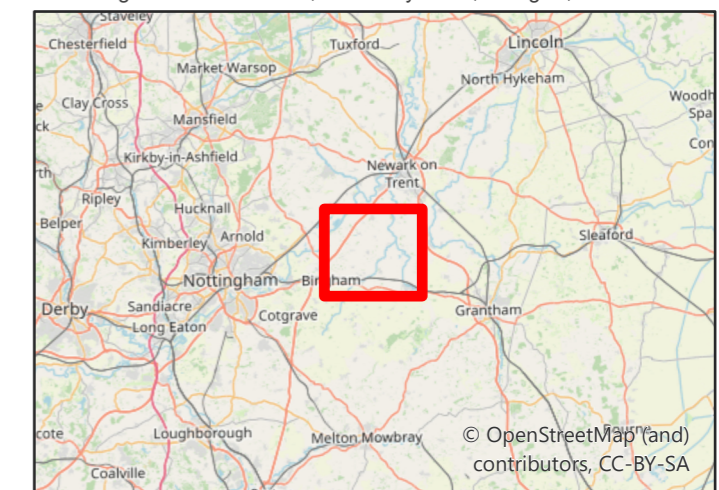
# Longhedge Solar Farm Designated Heritage Assets Figure 3.1



## Key

-  Development Boundary
-  2km Study Area
-  5km Study Area
-  Scheduled Monuments
-  Battlefields
-  Parks and Gardens of Special Historic Interest
-  Grade II Listed Buildings
-  Grade II\* Listed Buildings
-  Grade I Listed Buildings
-  Conservation Areas
-  Zone of Theoretical Visibility

Neo Office Address:  
Wright Business Centre, 1 Lonmay Road, Glasgow, G33 4EL



© OpenStreetMap (and) contributors, CC-BY-SA

0 1 2 4 Kilometres

Date: 07/09/2022  
Drawn By: Michael Briggs  
Scale (A3): 1:42,500  
Drawing No: NEO00782/005I/C

