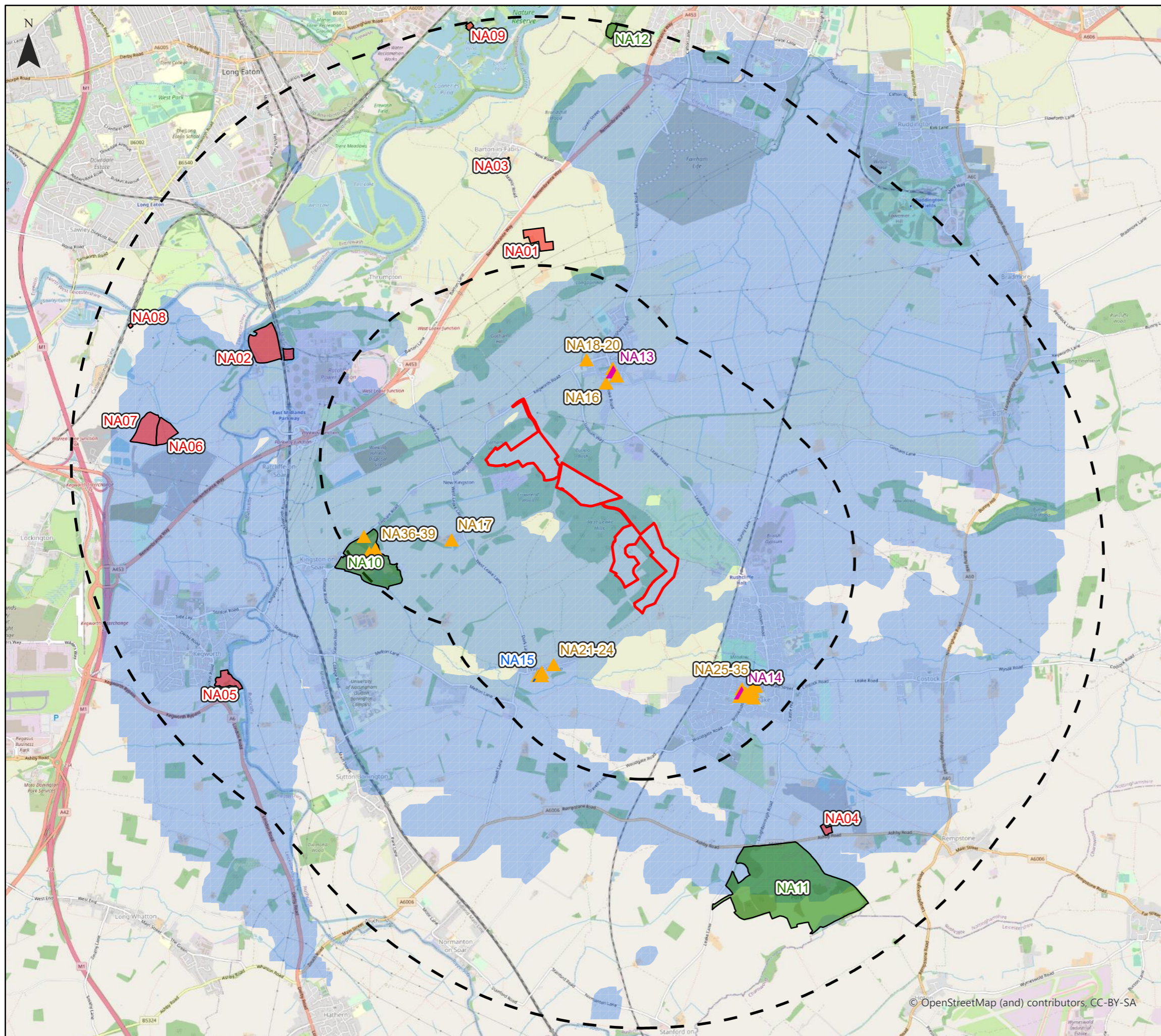












Appendix 3A – Figures



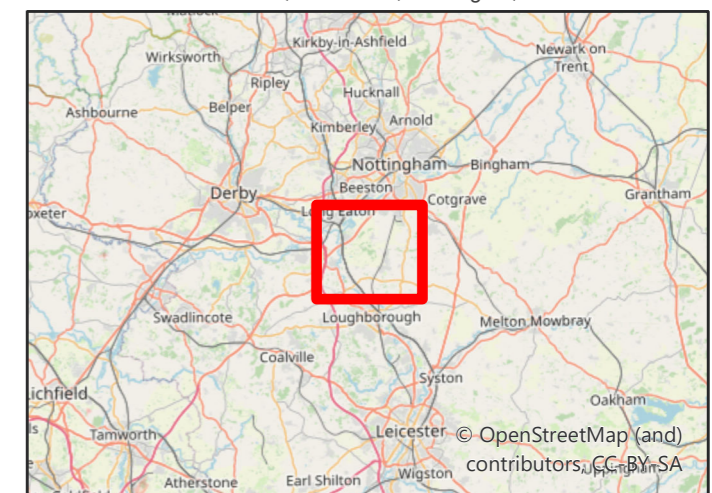
Kingston Solar Farm Designated Heritage Assets Figure 3.1



Key

-  Development Boundary
-  2km / 5km Study Area
-  Scheduled Monuments (to 5km)
-  Historic Parks and Gardens (to 5km)
-  Grade I Listed Building (to 2km)
-  Grade II* Listed Buildings (to 2km)
-  Grade II Listed Buildings (to 2km)
-  Zone of Theoretical Visibility

Neo Office Address:
Cinnamon House, Crab Lane, Warrington, WA2 0XP



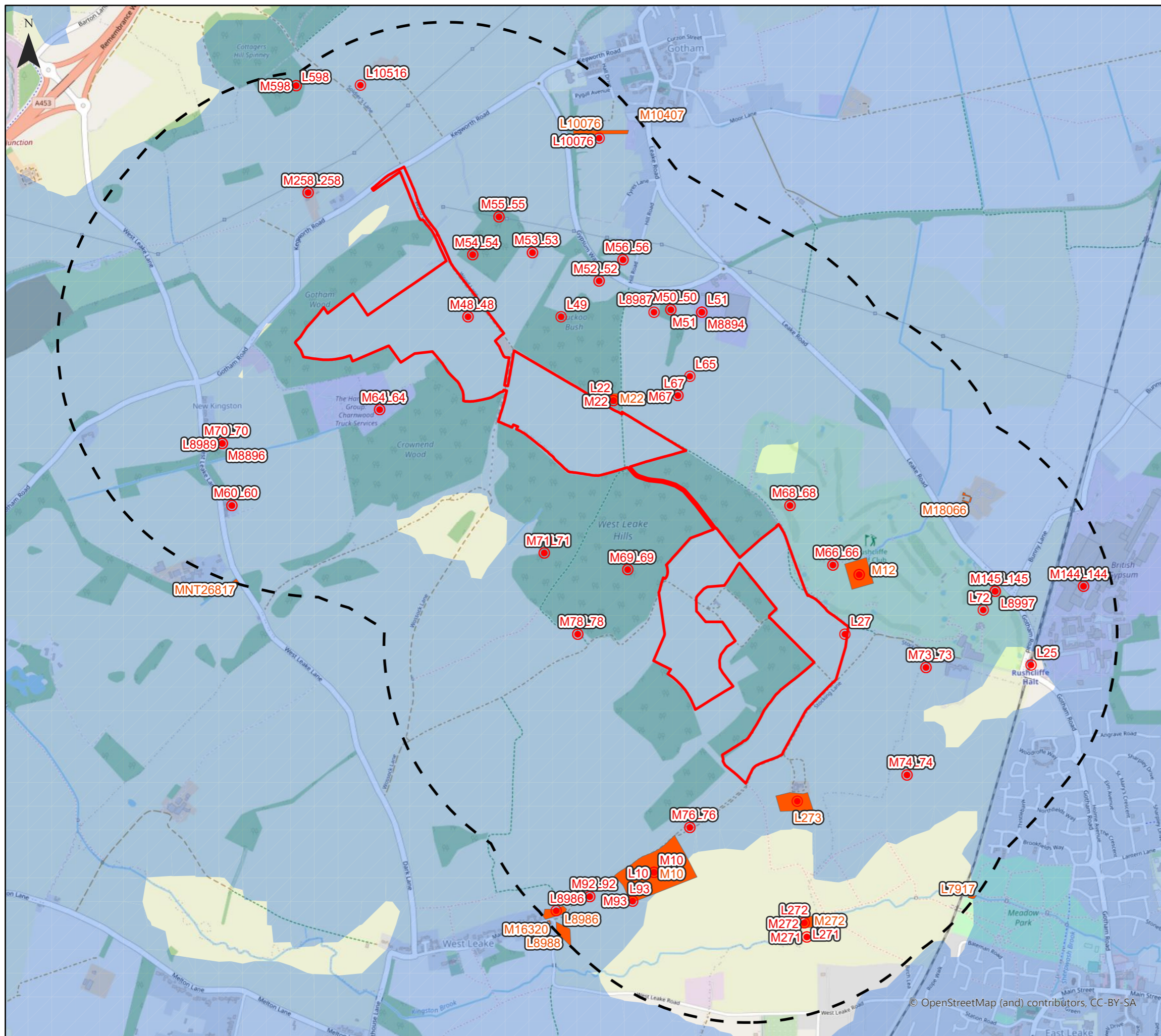
0 1.25 2.5 5 Kilometers

© OpenStreetMap (and) contributors, CC-BY-SA






Date: 21/10/2021
Drawn By: Michael Briggs
Scale (A3): 1:46,000
Drawing No: NEO00763/0041/B



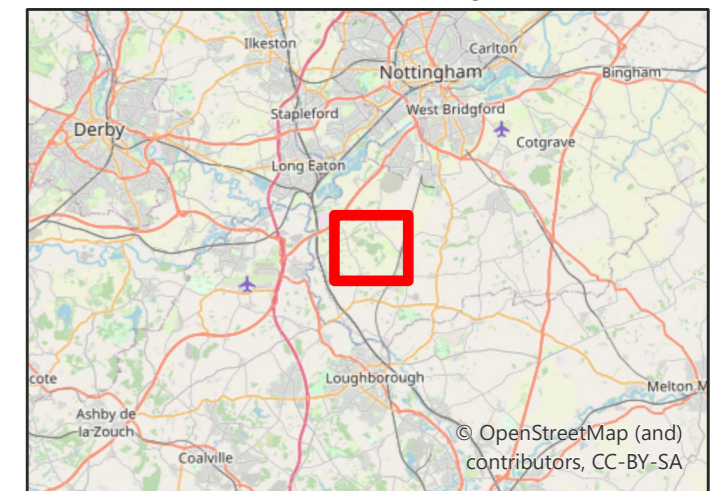
Kingston Solar Farm Historic Environment Record Figure 3.2



Key

-  Development Boundary
-  1km Study Area
-  HER Points
-  HER Polygons
-  Zone of Theoretical Visibility

Neo Office Address:
Cinnamon House, Crab Lane, Warrington, WA2 0XP



0 0.5 1 2 Kilometres


© OpenStreetMap (and) contributors, CC-BY-SA

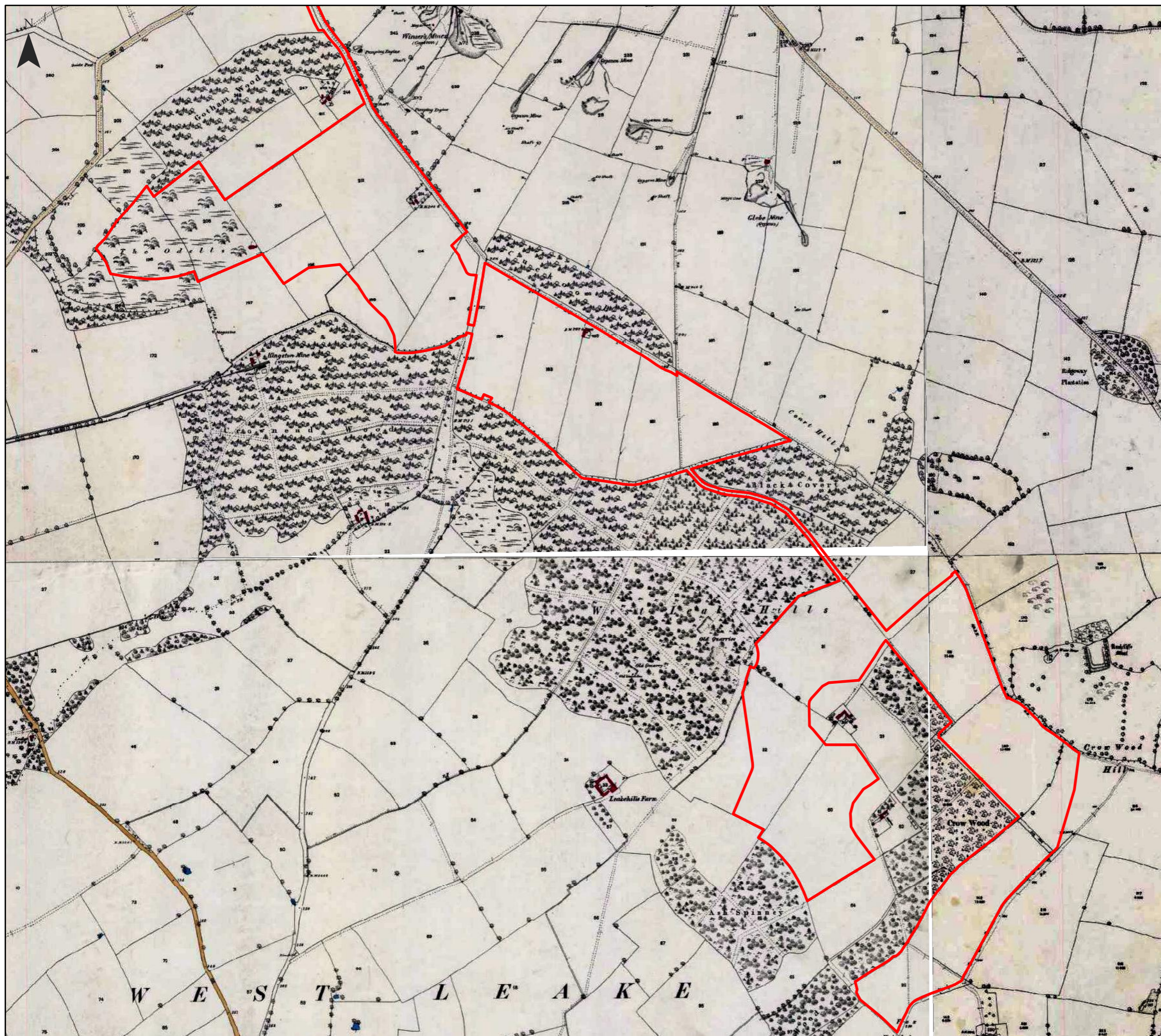
Date: 21/10/2021
 Drawn By: Michael Briggs
 Scale (A3): 1:16,000
 Drawing No: NEO00763/0051/B



Kingston Solar Farm OS 1884 Historic Map Figure 3.3

Key

 Development Boundary



Neo Office Address:
Wright Business Centre, 1 Lonmay Road, Glasgow, G33 4EL




0 0.25 0.5 1 Kilometre

Date: 21/10/2021
Drawn By: Michael Briggs
Scale (A3): 1:9,000
Drawing No: NEO00763/0091/B



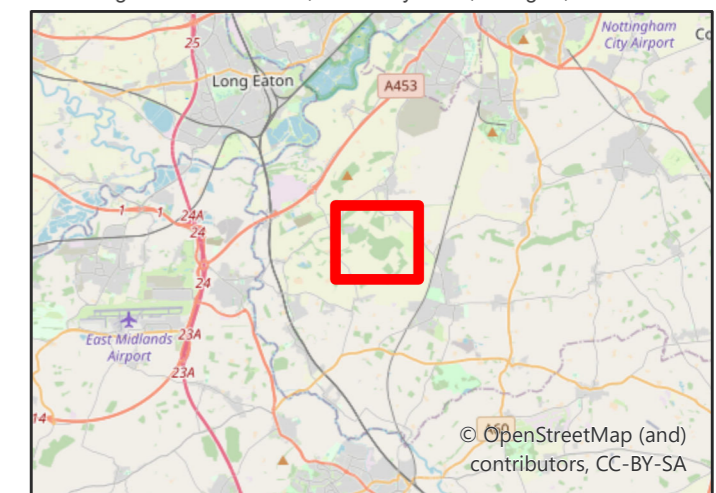
Kingston Solar Farm OS 1900 Historic Map Figure 3.4

Key

 Development Boundary



Neo Office Address:
Wright Business Centre, 1 Lonmay Road, Glasgow, G33 4EL




Date: 21/10/2021
Drawn By: Michael Briggs
Scale (A3): 1:9,000
Drawing No: NEO00763/0101/B





Kingston Solar Farm Lidar Data (1m/2m DTM) Figure 3.5

Key

 Development Boundary



Neo Office Address:
Wright Business Centre, 1 Lonmay Road, Glasgow, G33 4EL



Date: 23/08/2021
 Drawn By: Michael Briggs
 Scale (A3): 1:9,000
 Drawing No: NEO00763/0131/A

