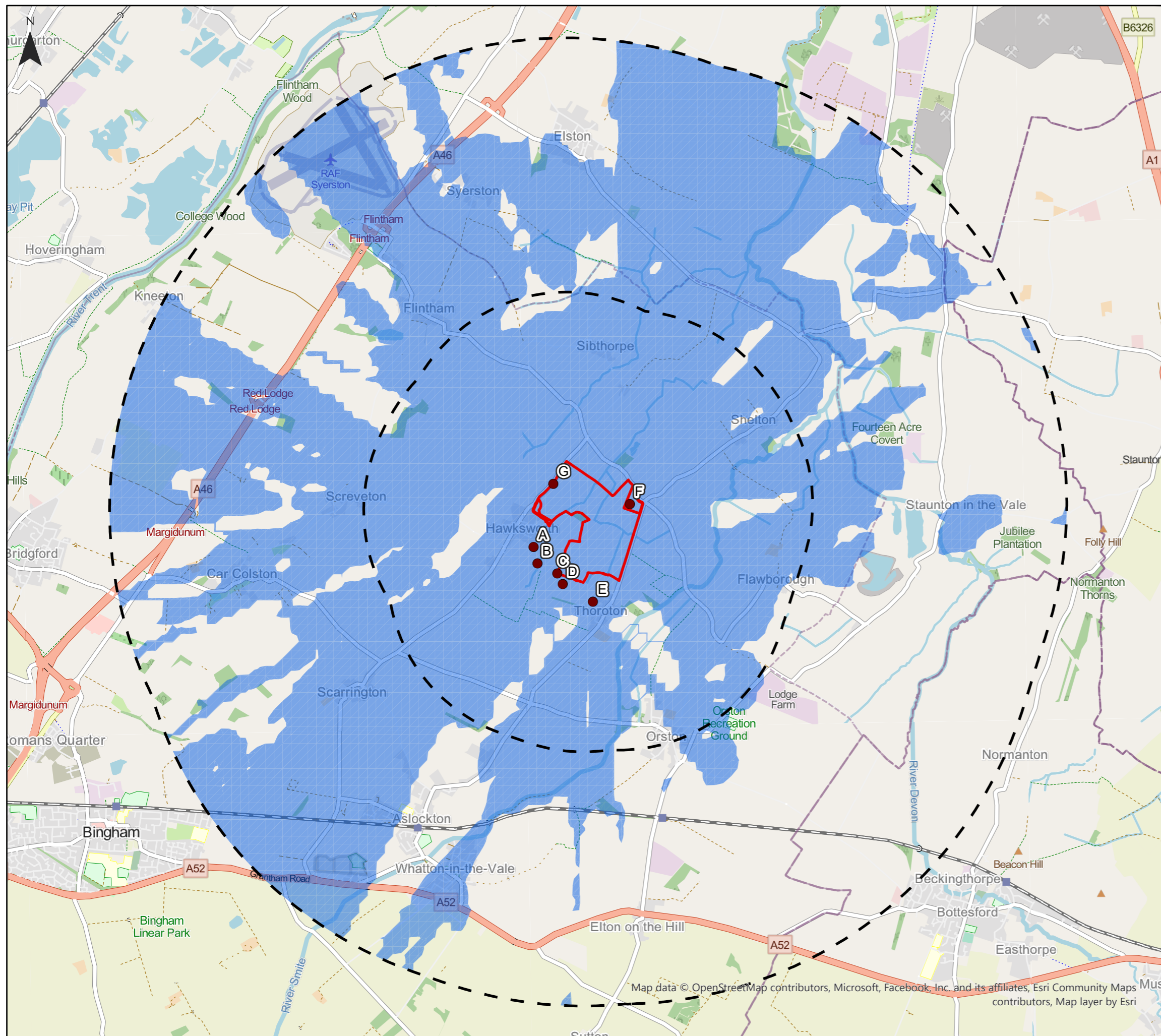






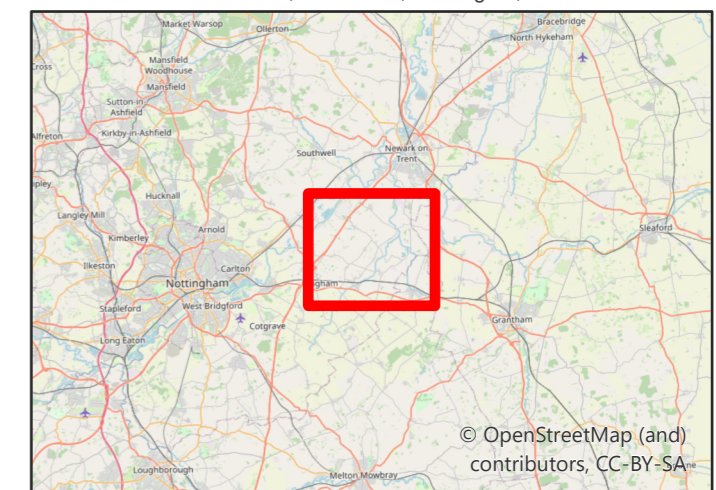
Longhedge Solar Farm Viewpoint Locations with Zone of Theoretical Visibility Figure 5



Key

-  Development Boundary
-  2km, 5km Study Area
-  Viewpoint Locations
-  Zone of Theoretical Visibility

Neo Office Address:
Cinnamon House, Crab Lane, Warrington, WA2 0XP



© OpenStreetMap (and) contributors, CC-BY-SA



Map data © OpenStreetMap contributors, Microsoft, Facebook, Inc. and its affiliates, Esri Community Maps contributors, Map layer by Esri

Date: 12/09/2023
 Drawn By: Jamie McGhee
 Scale (A3): 1:45,000
 Drawing No: NEO00782/0421/B

