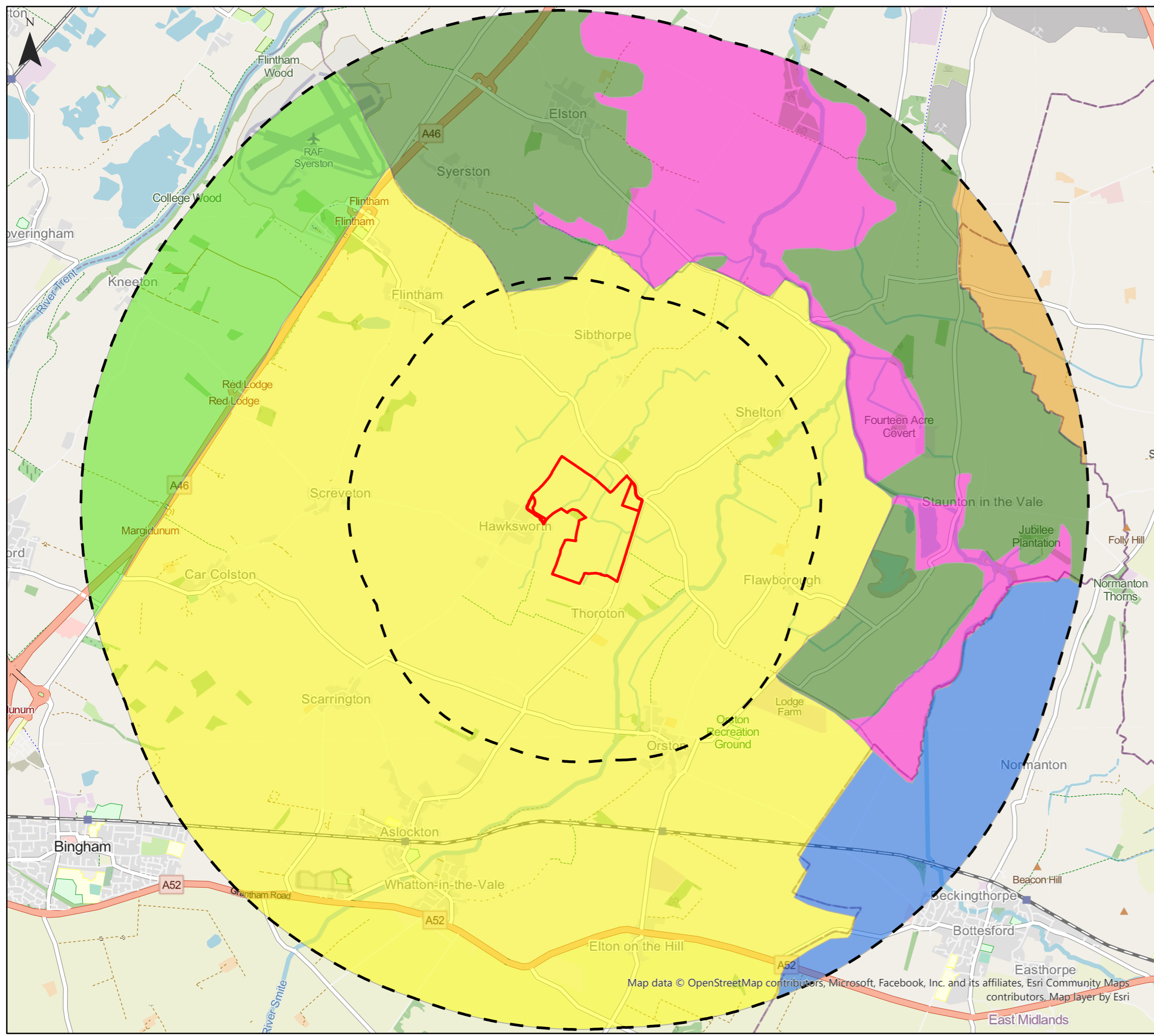










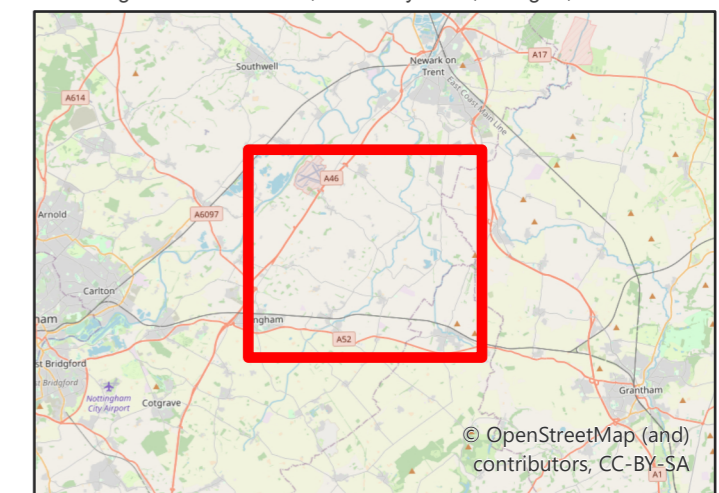
Longhedge Solar Farm Landscape Character Areas Figure 1.1



Key

-  Development Boundary
-  2km, 5km Study Area
-  Aslockton Village Farmland LCA
-  East Bridgford Escarpment Farmland LCA
-  Meadowlands LCA
-  Trent and Belvoir Vale LCA
-  Vale of Belvoir LCA
-  Village Farmlands LCA

Neo Office Address:
Wright Business Centre, 1 Lonmay Road, Glasgow, G33 4EL



Map data © OpenStreetMap contributors, Microsoft, Facebook, Inc. and its affiliates, Esri Community Maps contributors, Map layer by Esri



Date: 05/07/2022
 Drawn By: Scott Griffin
 Scale (A3): 1:42,500
 Drawing No: NEO00782/0071/A

