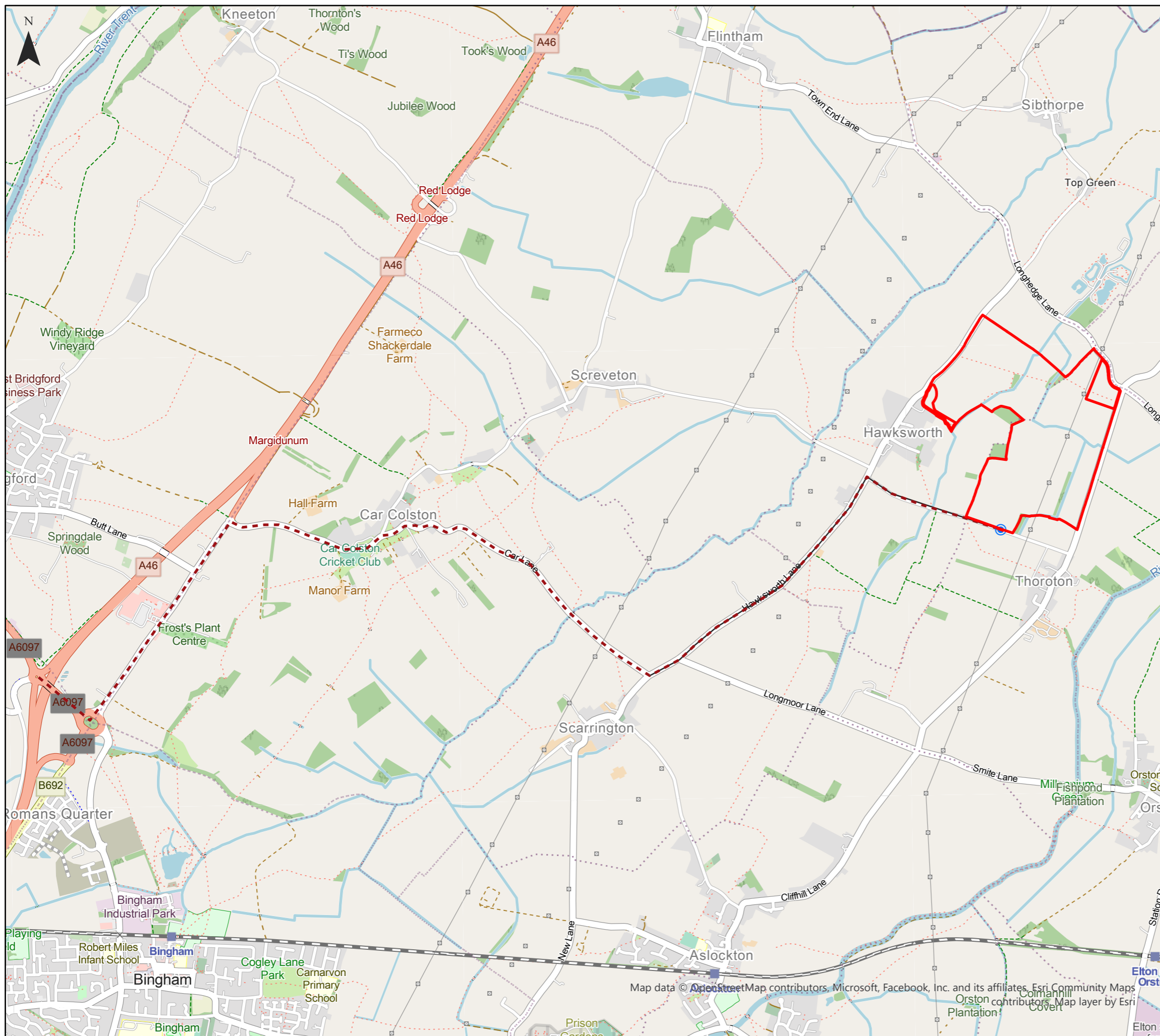


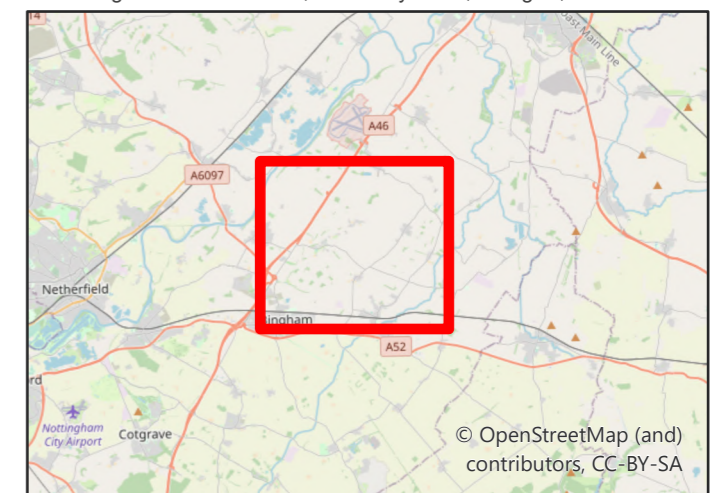
# Longhedge Solar Farm Proposed Haul Route Figure 5.1



## Key

- Development Boundary
- Site Entrance
- Proposed Haul Route
- Condition Survey Extents

Neo Office Address:  
Wright Business Centre, 1 Lonmay Road, Glasgow, G33 4EL

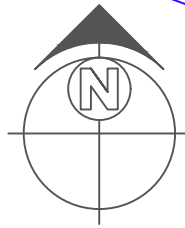


Map data © OpenStreetMap contributors, Microsoft, Facebook, Inc. and its affiliates, Esri Community Maps contributors, Map layer by Esri

0 0.5 1 2 Kilometers

Date: 02/03/2023  
 Drawn By: Tom Saddington  
 Scale (A3): 1:25,000  
 Drawing No: NEO00782/0211/C





**Key**

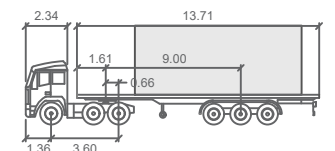
- Wheel Swept Path
- Vehicle Overhang Swept Path
- Vehicle Centre Line
- Vehicle
- Hedgerow to be removed

**Notes:**

- Simulated Speed - 5mph
- Actual vehicle dimensions may vary. Route should be assessed by haulier with regard to the vehicle combinations prior to transport.
- No allowances made for rear steering.
- Does not show load.

**Disclaimer:**

- This drawing is copyright and must not be copied in part or in whole unless agreed in writing by Neo Environmental Ltd.
- All dimensions are to be checked by the contractor prior to the commencement of work. Any discrepancy should be reported immediately to Neo Environmental Ltd.
- All work to be carried out in accordance with local authority, statutory authority and health & safety requirements.



**Transformer Transport Vehicle**

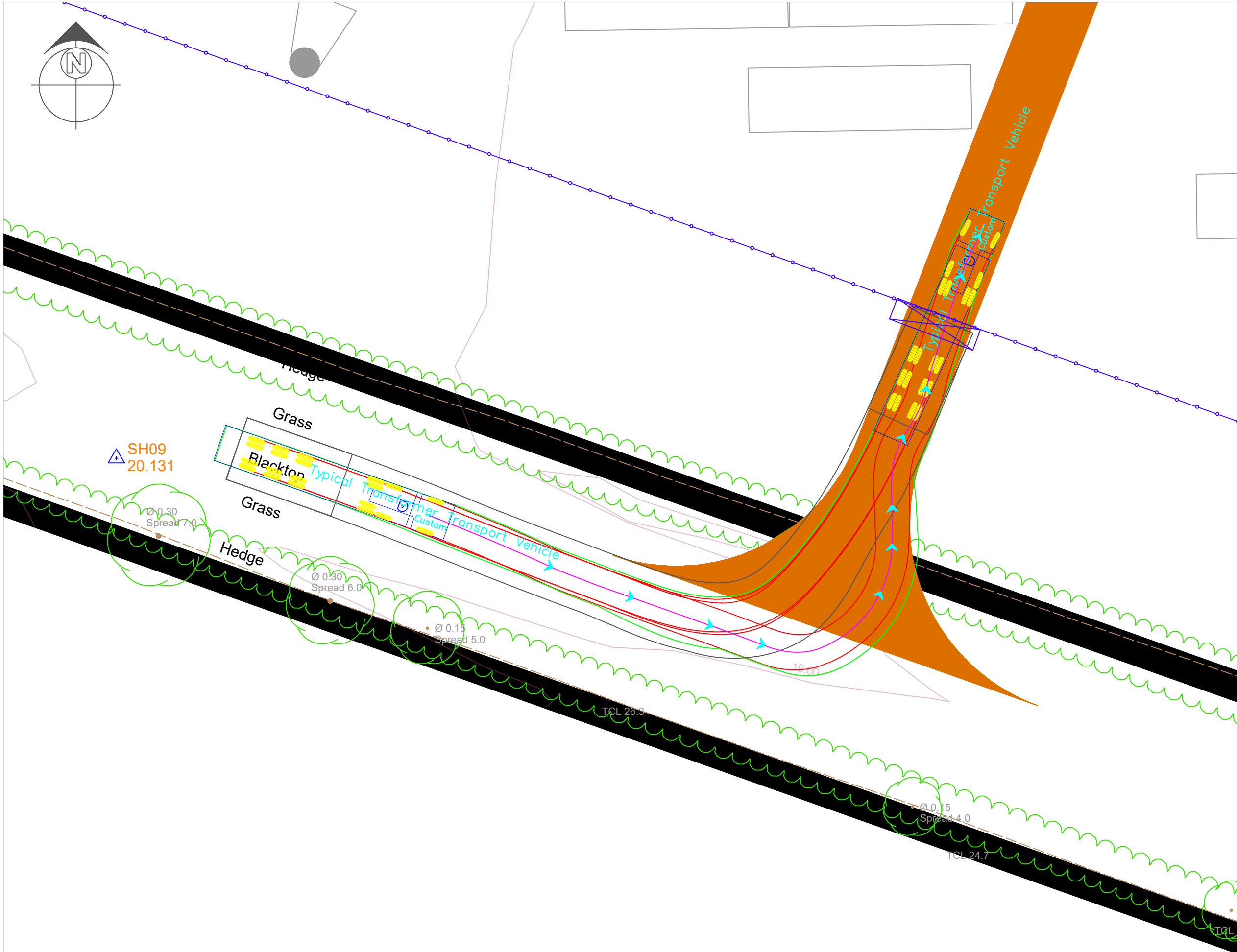
Tractor Width	: 2.50	Lock to Lock Time	: 6.0
Tractor Track	: 2.45	Steering Angle	: 50.0
Trailer Track	: 2.20	Articulating Angle	: 70.0

Ver.	Date	Comments
C	25/11/2022	Amendment to Layout
B	15/08/2022	Amendment to Access
A	21/07/2022	



Naas Office: T:00353 (0)45 844250 E: info@neo-environmental.ie  
 Glasgow Office: T: 0141 773 6262 E: info@neo-environmental.co.uk  
 Warrington Office: T:01925 661716 E: info@neo-environmental.co.uk  
 Ballymena Office: T:0282 565 0413 E: info@neo-environmental.co.uk

<b>Project:</b>	Longhedge Solar Farm	
<b>Client:</b>	RES	
<b>Drawing:</b>	Swept Path Analysis	
<b>Project No.:</b>	NEO00792	
<b>Drawing No.:</b>	NEO00792_0201_C Figure 5.2	
<b>Drawn:</b>	JM	<b>Checked:</b> MM
<b>Approved:</b>	PN	
<b>Scale:</b>	1:250 @ A3	<b>Revision:</b>
<b>Date:</b>	25 November 2022	<b>C</b>





Existing Carriageway Edge

210m Sightlines

2.4m Setback from Carriageway Edge

210m Sightlines

Track

Existing Carriageway Edge

Key

 Visibility Splay

Drawn By: Jamie McGhee  
Address: Wright Business Centre  
1 Lonmay Road  
Glasgow  
G33 4EL

Ver.	Date	Comments
B	25/11/2022	Amendment to layout
A	21/07/2022	



Naas Office: T:00353 (0)45 844250 E: info@neo-environmental.ie

Glasgow Office: T: 0141 773 6262 E: info@neo-environmental.co.uk  
Warrington Office: T:01925 661 716 E: info@neo-environmental.co.uk  
Ballymena Office: T:0282 565 0413 E: info@neo-environmental.co.uk

Project: Longhedge Solar Farm  
Client: RES

Drawing: Visibility Splay

Project No.: NEO00782  
Drawing No.: NEO00782\_019I\_B Figure 5.3

Drawn: JM Checked: MM Approved: PN

Scale: 1:750 @ A1 Revision:  
Date: 25 November 2022 B

Plotter